

ATTACHMENT 7

Proposed Height of Buildings, Floor
Space Ratio, Lot Size, Special Provisions Area and
Active Street Frontages Maps

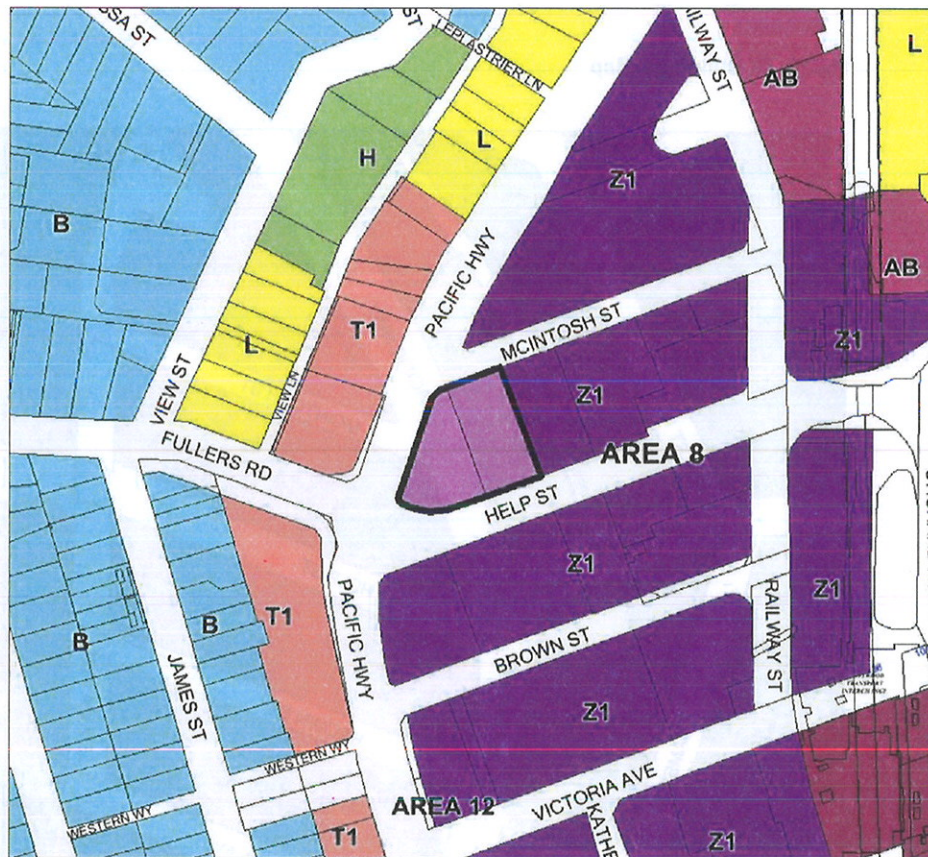
Height of Buildings Map



Height of Building: Height is RL 246.8m

ATTACHMENT 7

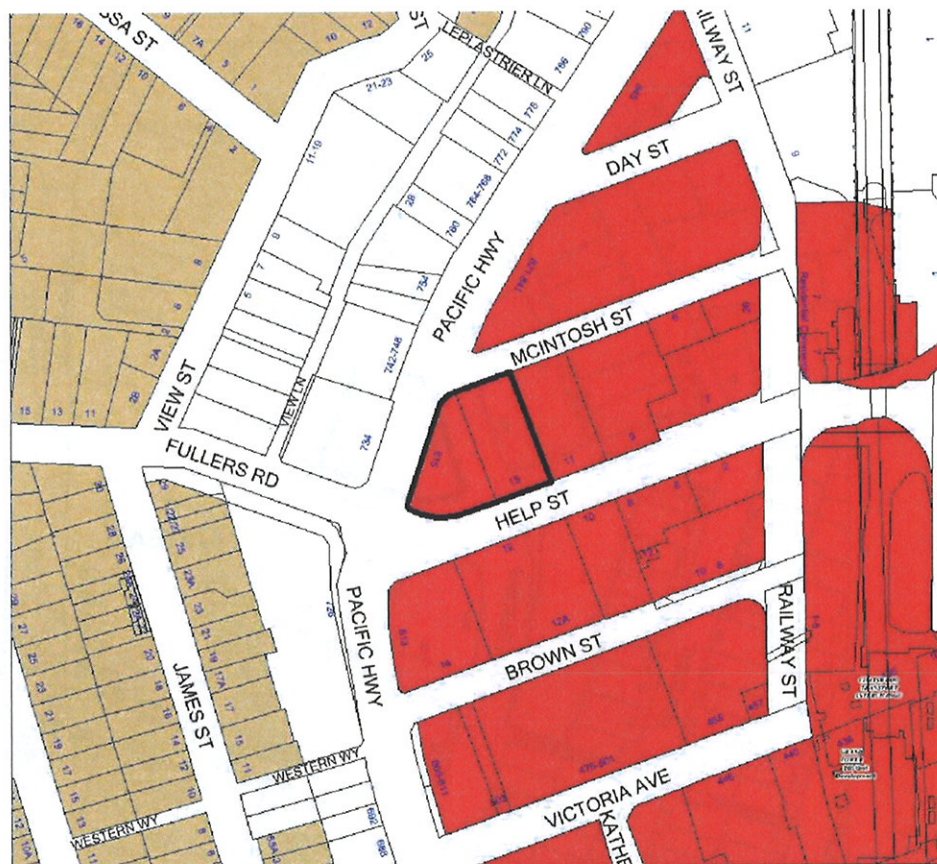
Floor Space Ratio Map



Floor Space Ratio: No Maximum

ATTACHMENT 7

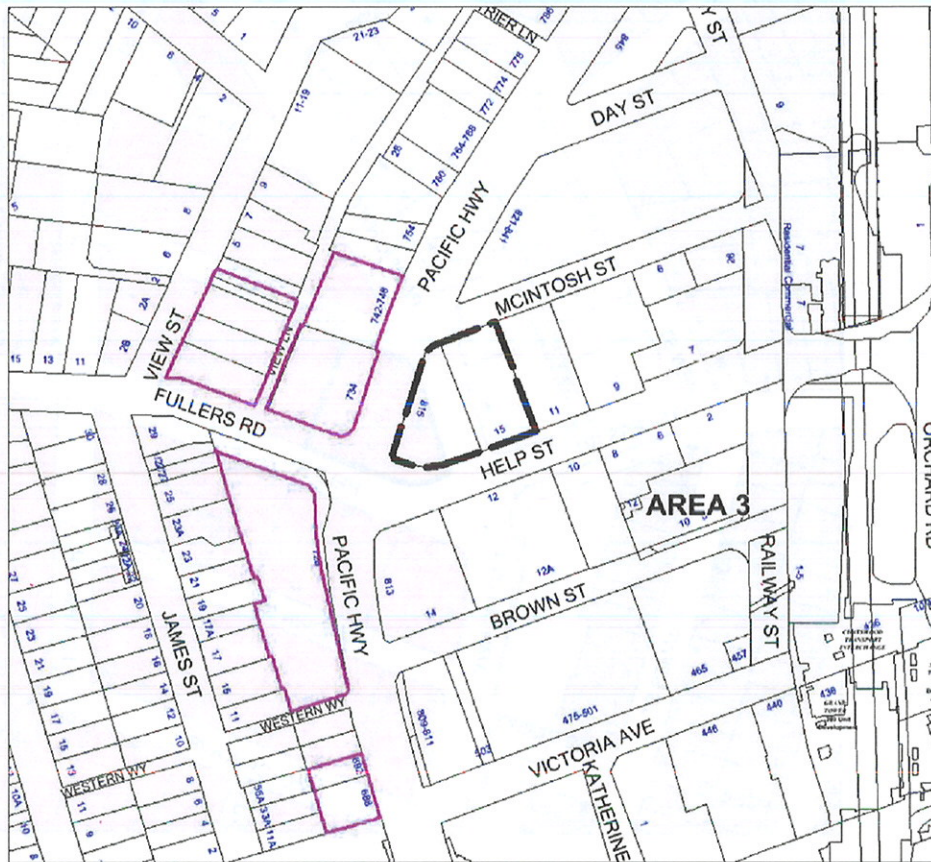
Lot Size Map



Site identified by dotted line (Area X)

ATTACHMENT 7

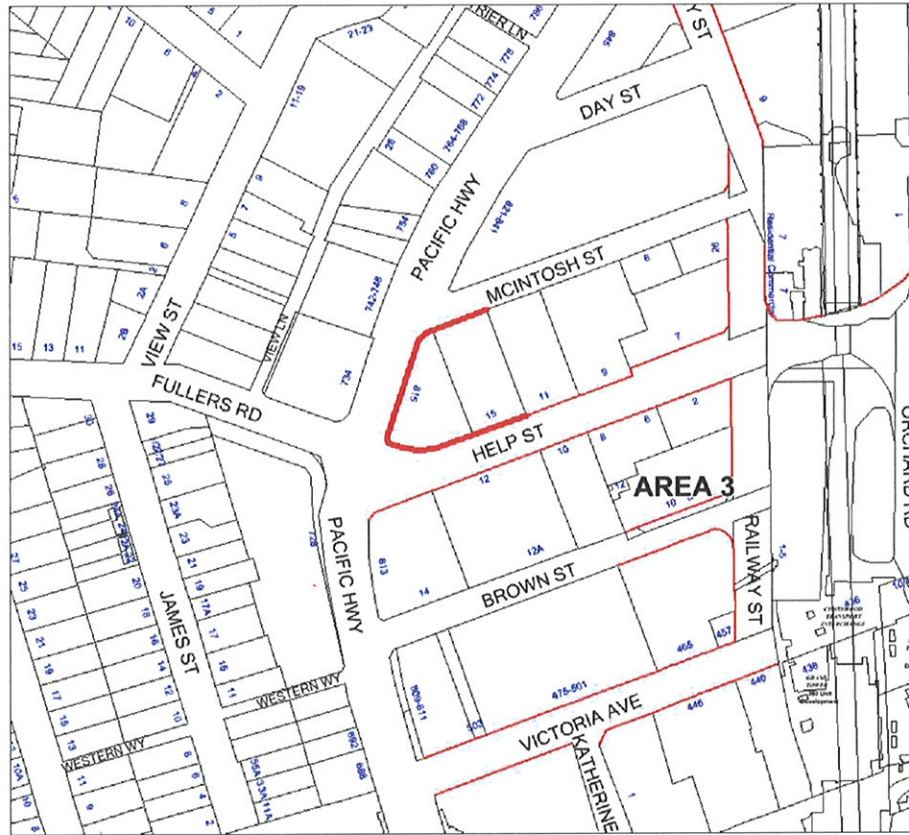
Special Provisions Area Map



Site identified by dotted line (Area X and X)

ATTACHMENT 7

Active Street Frontages Map



Active Street Frontages for Pacific Highway, McIntosh Street and Help Street

